APPENDIX A: OVERVIEW AND KEY MAPS

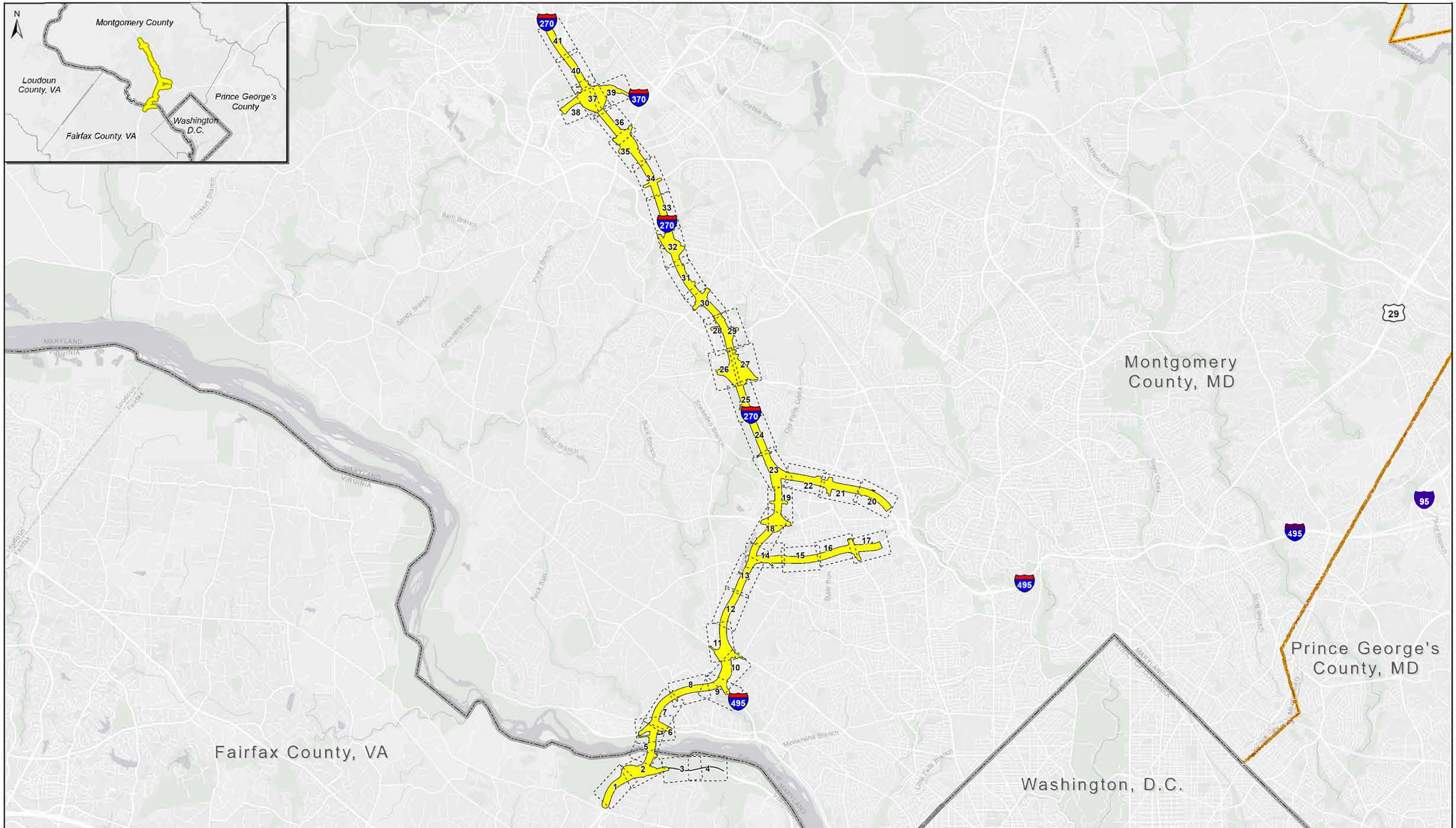

LEGEND

- Phase 1 South Portion of the Corridor Study Boundary
- Map Sheet
- State Boundary
- County Boundary

0 0.5 1 2 Miles

April 2022

Overview Map

270 495 MANAGED LANES STUDY

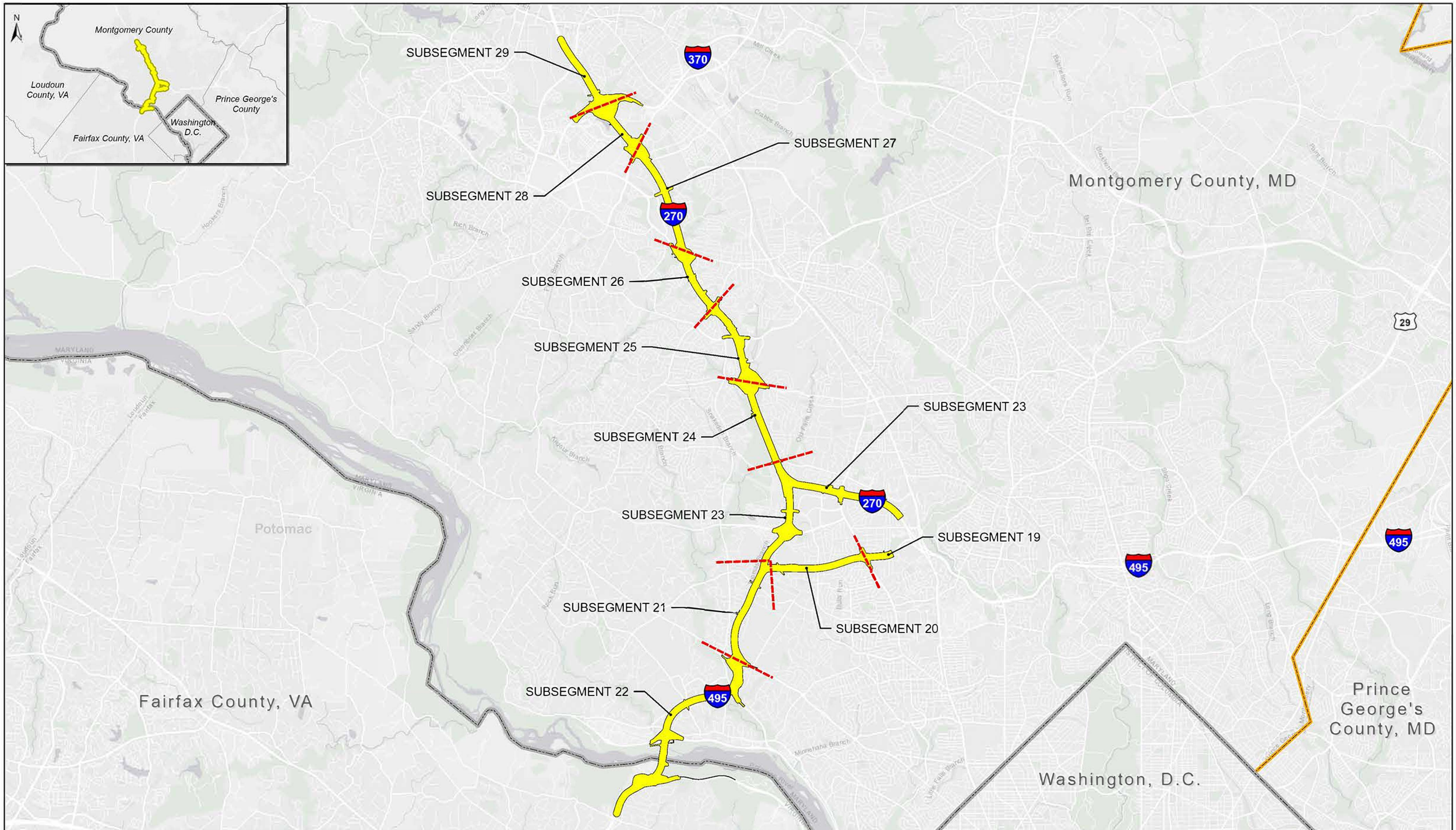

LEGEND

- Phase 1 South Portion of the Corridor Study Boundary
- Field Subsegment Break
- State Boundary
- County Boundary

0 0.5 1 2 Miles

April 2022

Delineation Subsegment Overview Map

270 495 MANAGED LANES STUDY

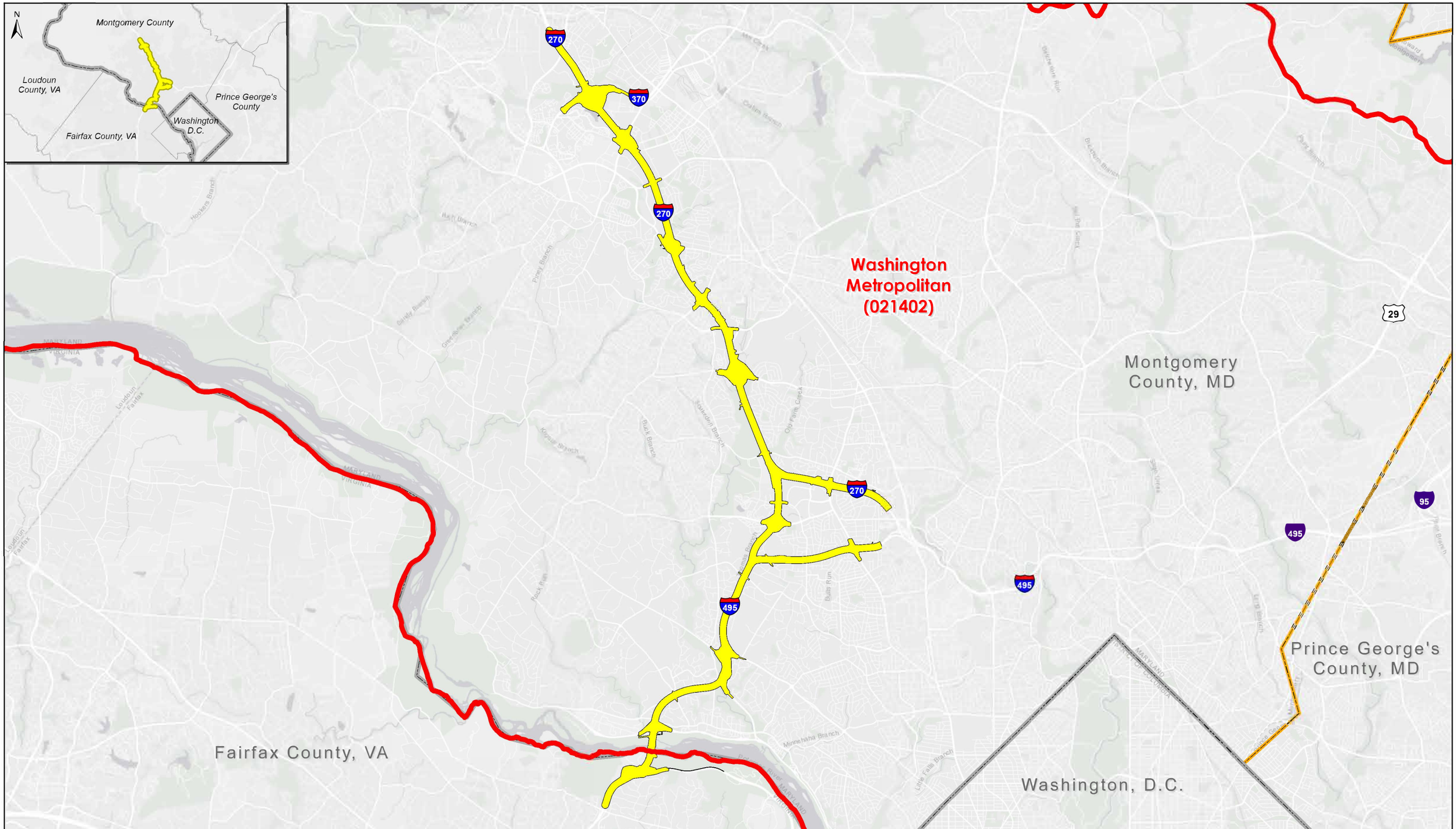

LEGEND

- Phase 1 South Portion of the Corridor Study Boundary
- State Boundary
- County Boundary
- MD 6-Digit Watershed Boundary

0 0.5 1 2 Miles

April 2022

MD 6-Digit Watersheds

270 495 MANAGED LANES STUDY

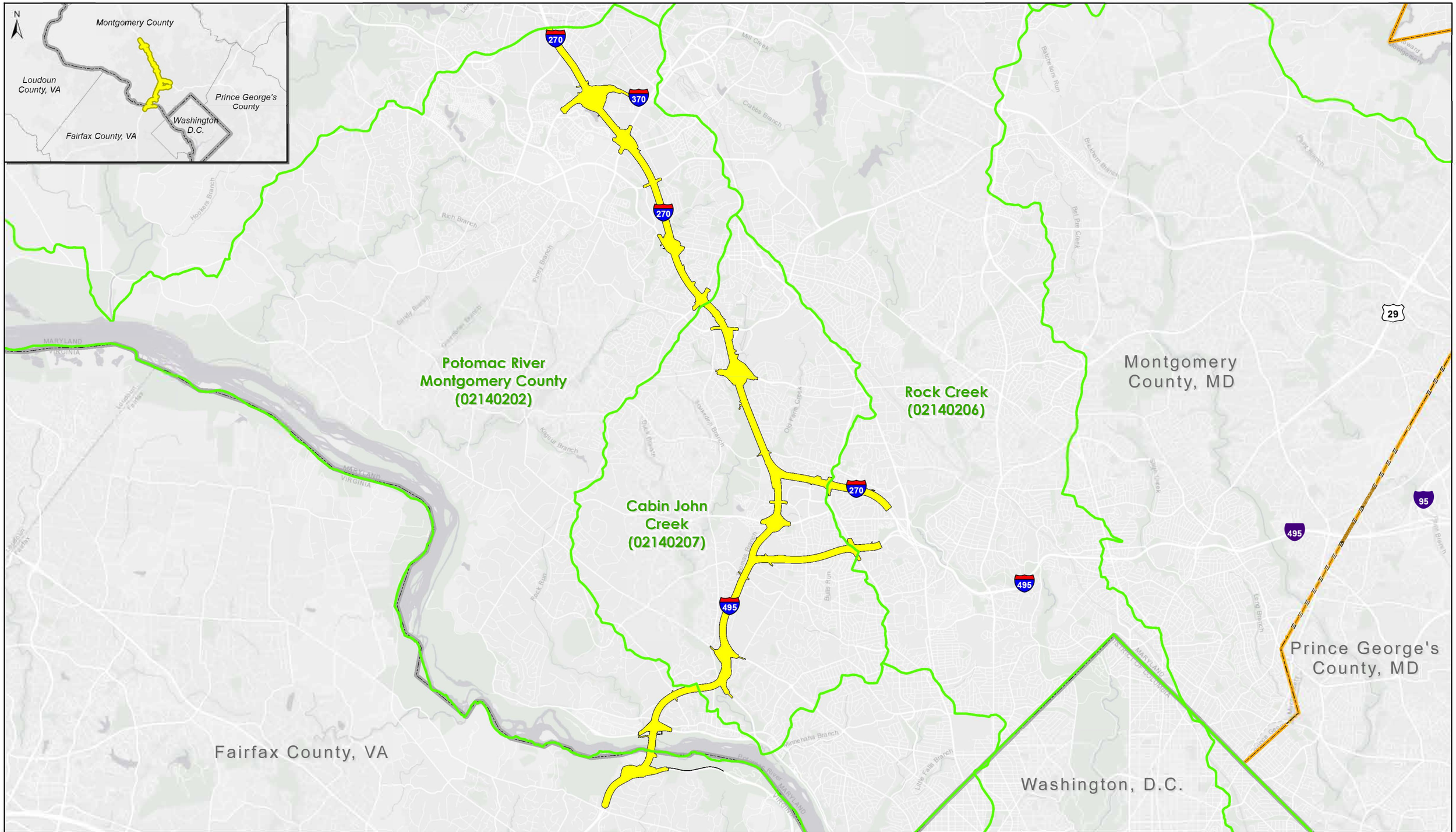

LEGEND

- Phase 1 South Portion of the Corridor Study Boundary
- State Boundary
- County Boundary
- MD 8-Digit Watershed Boundary

0 0.5 1 2 Miles

April 2022

MD 8-Digit Watersheds

270 495 MANAGED LANES STUDY

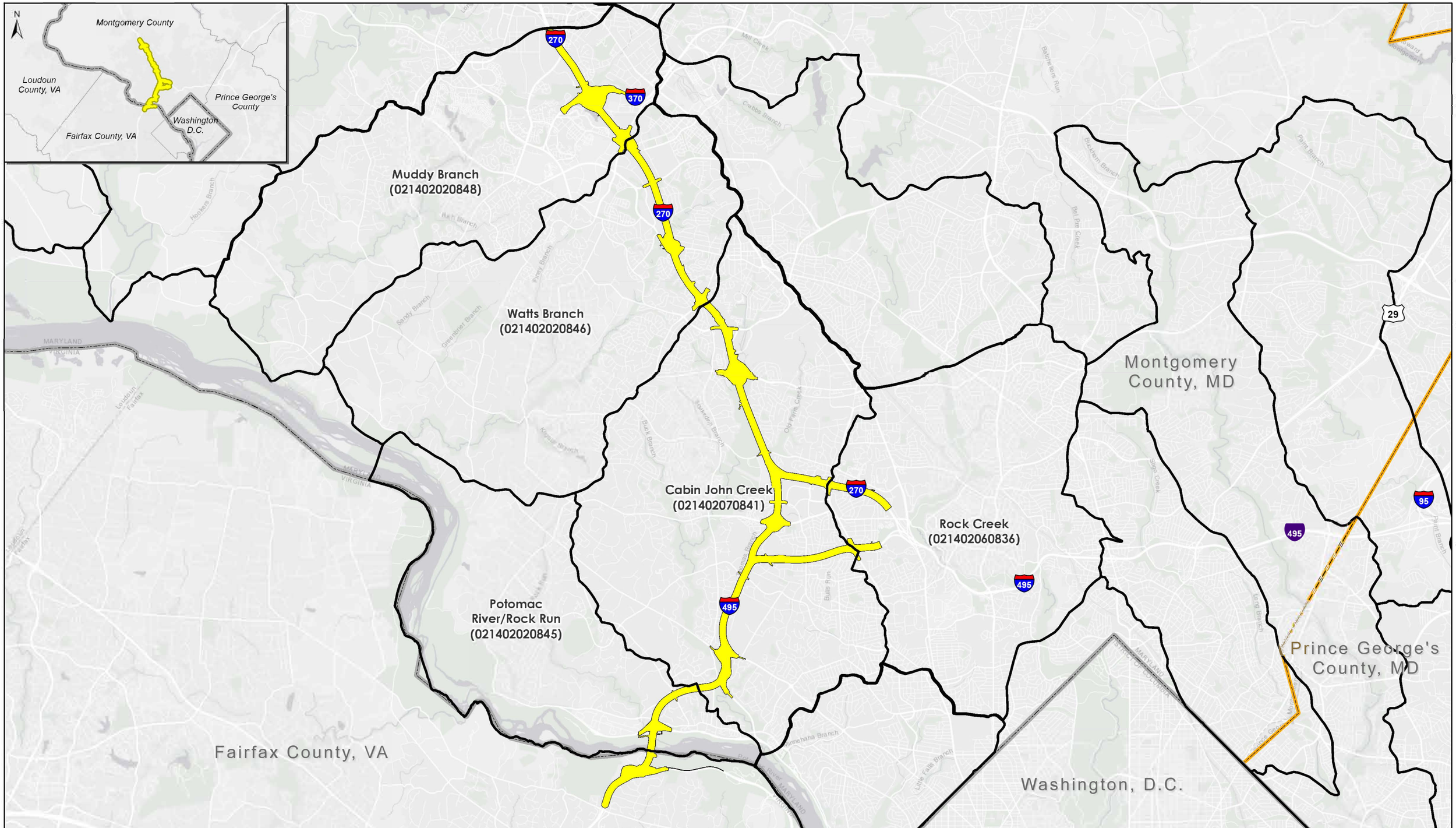

LEGEND

- Phase 1 South Portion of the Corridor Study Boundary
- State Boundary
- County Boundary
- MD 12-Digit Watershed Boundary

0 0.5 1 2 Miles

April 2022

N W E S

MD 12-Digit Watersheds

270 495 MANAGED LANES STUDY